

DENNY COVE TRAIL AREA MAP

Distances are measured from trailhead to next trail junction, or trail junction to next trail junction.

Remember to double your hike time for a round-trip!

Trail colors match the colors of trail markers you'll find every 1/4 mile on each trail.

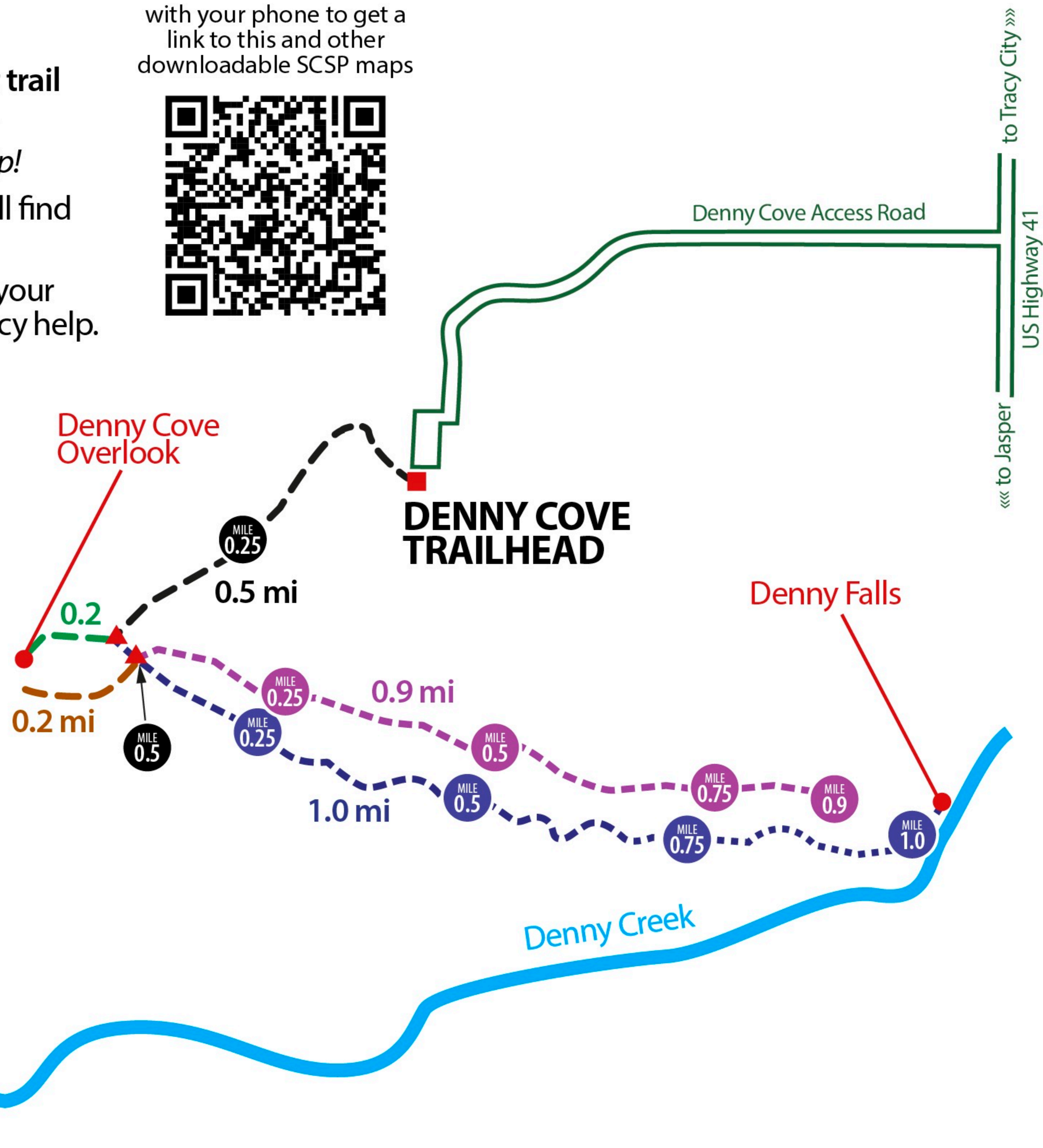
Use the location code on trail markers to report your location if you are injured, lost or need emergency help.

- Denny Access Trail
- Denny Overlook Trail
- Denny Falls Trail
- Denny East Climbers' Access Trail
- Denny West Climbers' Access Trail

- - - Easy trail
- · - · - Moderate trail
- · · · · Strenuous trail

- Trailhead
- ▲ Trail Junction
- Landmark/Point of Interest
- Trail Mile Marker

SCAN THIS
with your phone to get a link to this and other downloadable SCSP maps



FIERY GIZZARD NORTH TRAIL AREA MAP



Distances are measured from trailhead to next trail junction, or trail junction to next trail junction.

Remember to double your hike time for a round-trip!

Trail colors match the colors of trail markers you'll find every 1/4 or 1/2 mile on each trail.

Use the location code on trail markers to report your location if you are injured, lost or need emergency help.

- Fiery Gizzard Trail
- - - Grundy Forest Day Loop Trail
- - - CCC Interpretive Area Trail
- - - Dog Hole Trail

- - - Easy trail
- - - - Moderate trail
- · · · · Strenuous trail

- Trailhead
- ▲ Trail Junction
- Landmark/Point of Interest
- Trail Mile Marker

SCAN THIS
with your phone to get a link to this and other downloadable SCSP maps



FIERY GIZZARD SOUTH TRAIL AREA MAP

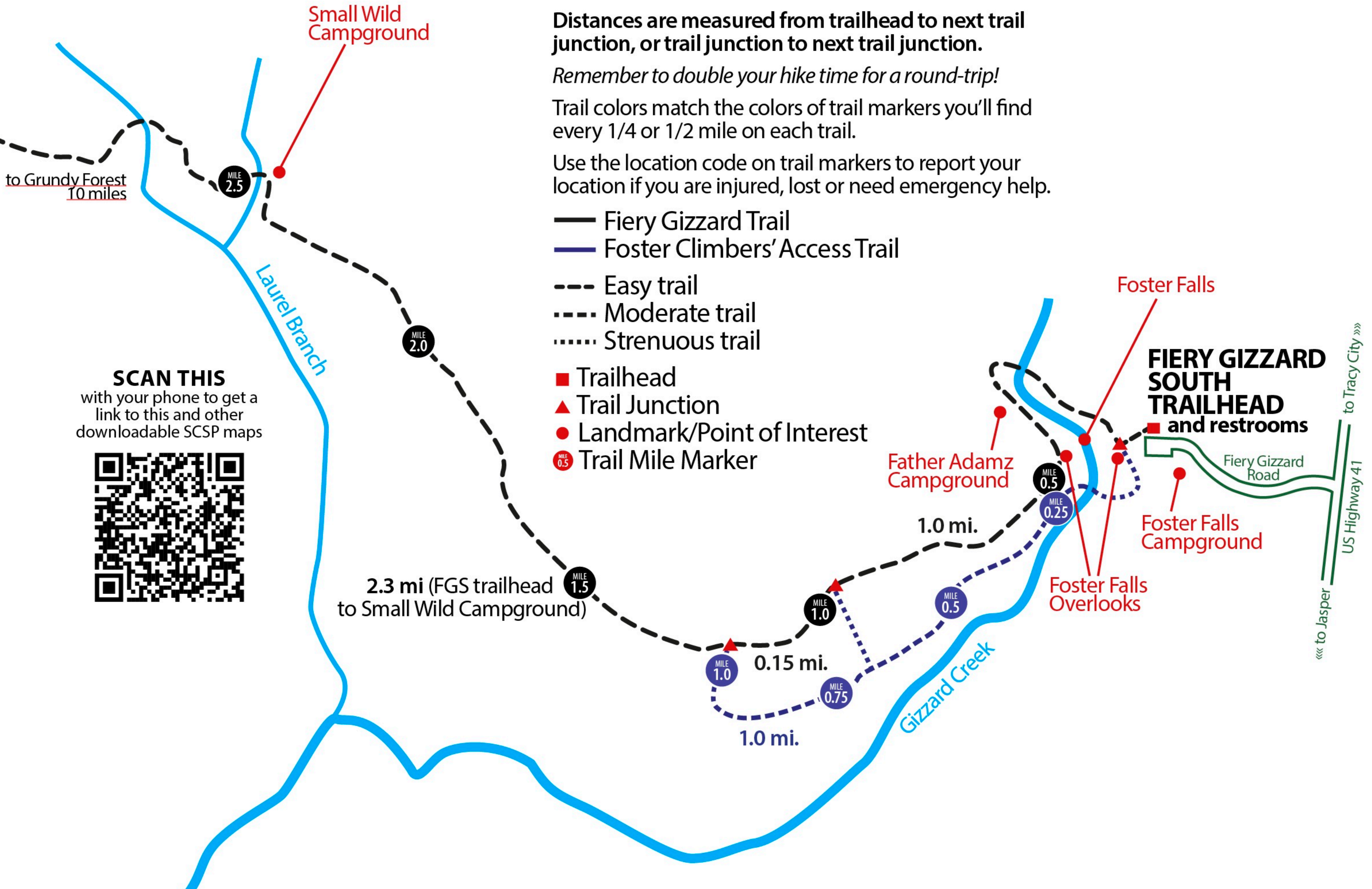
Distances are measured from trailhead to next trail junction, or trail junction to next trail junction.

Remember to double your hike time for a round-trip!

Trail colors match the colors of trail markers you'll find every 1/4 or 1/2 mile on each trail.

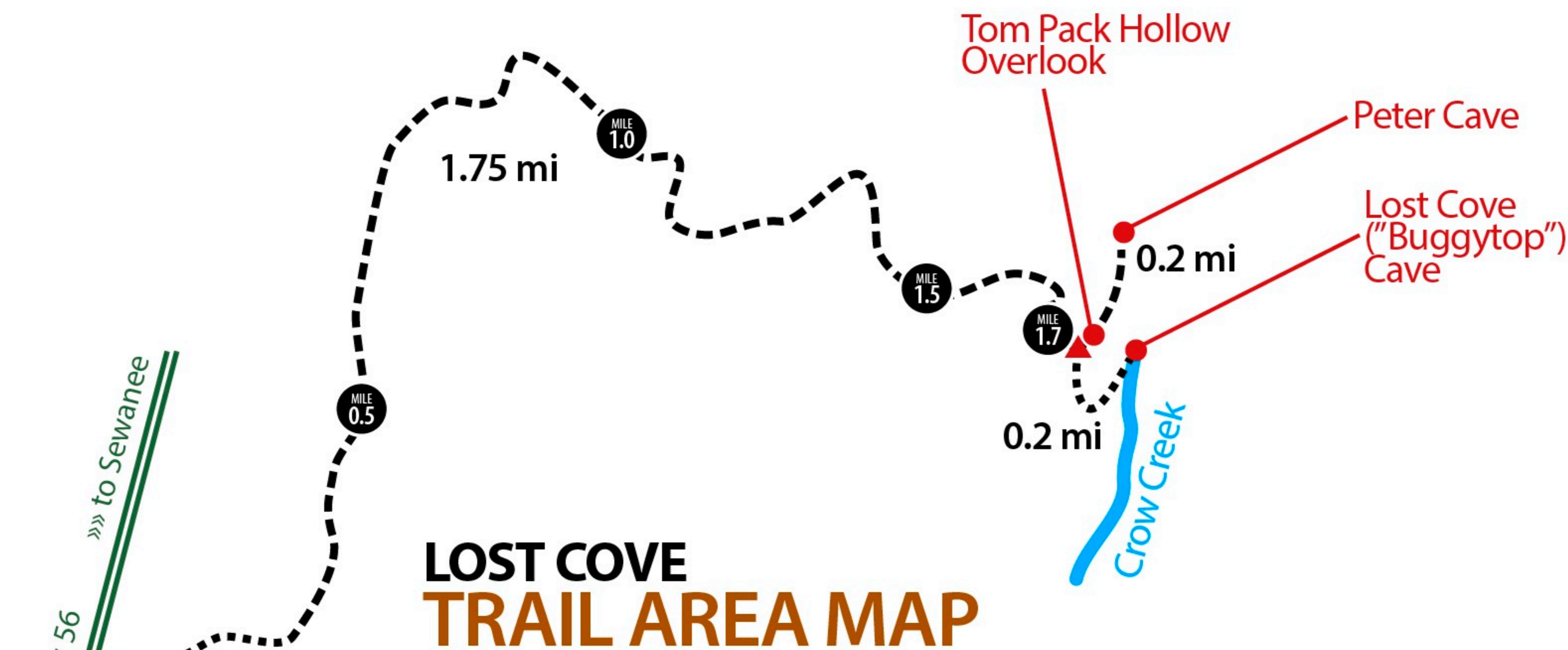
Use the location code on trail markers to report your location if you are injured, lost or need emergency help.

- Fiery Gizzard Trail
- Foster Climbers' Access Trail
- - - Easy trail
- · - · Moderate trail
- · · · Strenuous trail
- Trailhead
- ▲ Trail Junction
- Landmark/Point of Interest
- Trail Mile Marker



SCAN THIS
with your phone to get a link to this and other downloadable SCSP maps





LOST COVE TRAIL AREA MAP

Distances are measured from trailhead to next trail junction, or trail junction to next trail junction.

Remember to double your hike time for a round-trip!

Trail colors match the colors of trail markers you'll find every 1/4 or 1/2 mile on each trail.

Use the location code on trail markers to report your location if you are injured, lost or need emergency help.

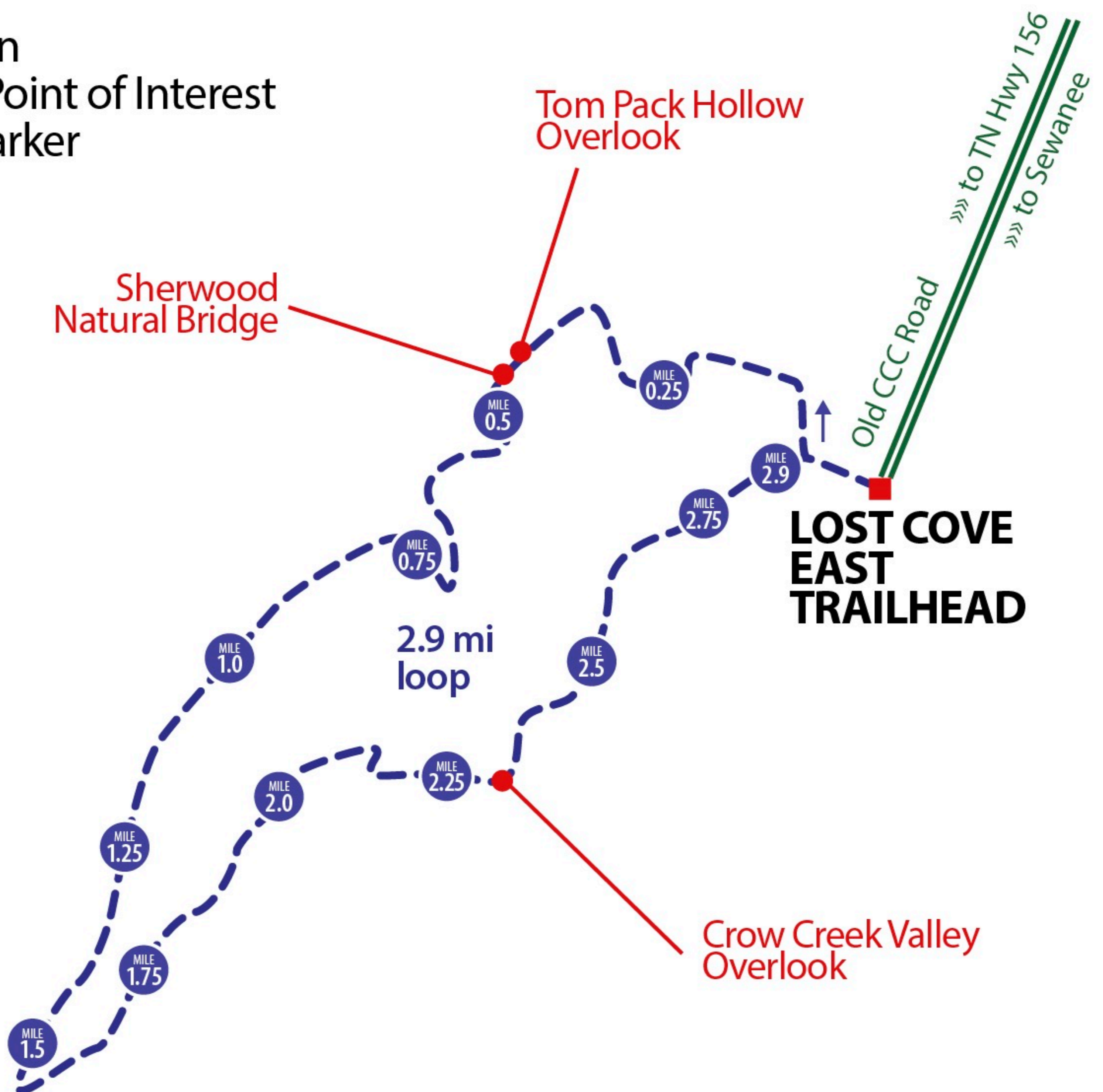
SCAN THIS
with your phone to get a link to this and other downloadable SCSP maps



- Buggytop Trail
- Sherwood Day Loop Trail

- Easy trail
- Moderate trail
- Strenuous trail

- Trailhead
- ▲ Trail Junction
- Landmark/Point of Interest
- Trail Mile Marker



SAVAGE GULF EAST TRAIL AREA MAP

Distances are measured from trailhead to next trail junction, or trail junction to next trail junction.

Remember to double your hike time for a round-trip!

Trail colors match the colors of trail markers you'll find every 1/4 or 1/2 mile on each trail.

Use the location code on trail markers to report your location if you are injured, lost or need emergency help.

- Savage Day Loop Trail
- South Rim Trail
- North Rim Trail
- North Plateau Trail
- - - Easy trail
- · - · Moderate trail
- · · · · Strenuous trail
- Trailhead
- ▲ Trail Junction
- Landmark/Point of Interest
- Trail Mile Marker



North Plateau Trail
 1.2 mi. to Dinky Line Campground
 7.1 mi. to Hobbs Cabin Campground

North Rim Trail
 6.3 mi. to Hobbs Cabin Campground

South Rim Trail
 4.8 miles to Stagecoach Road Campground

Savage Falls
 0.6 mi (to Falls)

Savage Station Campground

SAVAGE GULF EAST TRAILHEAD
 Ranger Station & restrooms

««« to Palmer
 TN Highway 399
 to Cagle »»»

SCAN THIS
 with your phone to get a link to this and other downloadable SCSP maps



SAVAGE GULF NORTH TRAIL AREA MAP

Distances are measured from trailhead to next trail junction, or trail junction to next trail junction.

Remember to double your hike time for a round-trip!

Trail colors match the colors of trail markers you'll find every 1/4 mile on each trail.

Use the location code on trail markers to report your location if you are injured, lost or need emergency help.

- Big Creek Gulf Trail
- Stone Door Trail
- Big Creek Rim Trail
- Laurel Falls Loop Trail
- Laurel Trail
- Easy trail
- Moderate trail
- Strenuous trail
- Trailhead
- ▲ Trail Junction
- Landmark/Point of Interest
- MILE 0.0 Trail Mile Marker

SCAN THIS
with your phone to get a link to this and other downloadable SCSP maps



Collins Gulf Trail

1.6 miles from here to Connector Trail
2.0 miles from here to Sawmill Campground

Collins Rim Trail

1.7 mi., here to Stagecoach Road Trail
2.9 mi., here to Stagecoach Campground

SAVAGE GULF SOUTH TRAIL AREA MAP

Distances are measured from trailhead to next trail junction, or trail junction to next trail junction.

Remember to double your hike time for a round-trip!

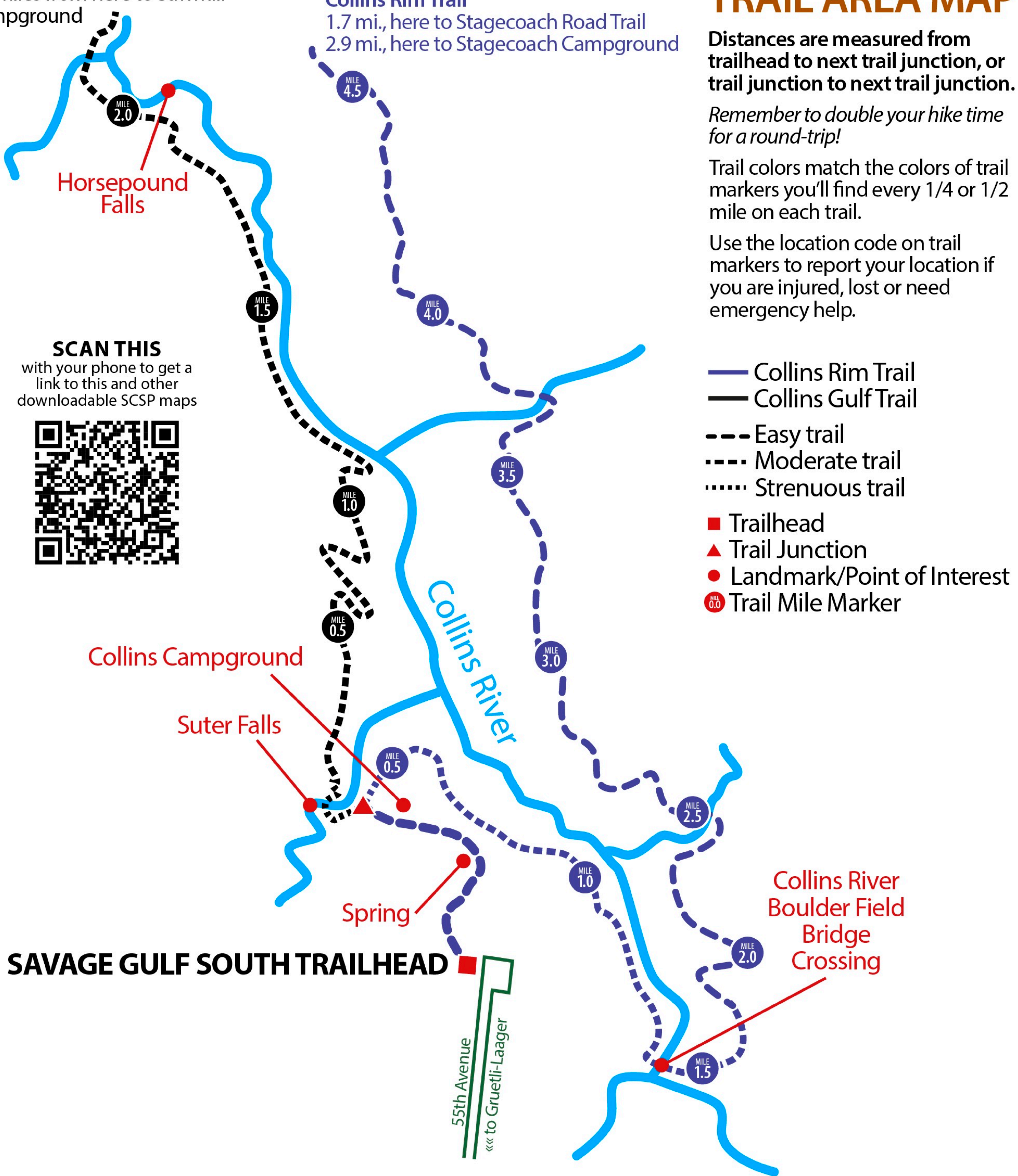
Trail colors match the colors of trail markers you'll find every 1/4 or 1/2 mile on each trail.

Use the location code on trail markers to report your location if you are injured, lost or need emergency help.

SCAN THIS
with your phone to get a link to this and other downloadable SCSP maps



- Collins Rim Trail
- Collins Gulf Trail
- Easy trail
- Moderate trail
- Strenuous trail
- Trailhead
- Trail Junction
- Landmark/Point of Interest
- Trail Mile Marker



SAVAGE GULF WEST TRAIL AREA MAP

Distances are measured from trailhead to next trail junction, or trail junction to next trail junction.

Remember to double your hike time for a round-trip!

Trail colors match the colors of trail markers you'll find every 1/4 or 1/2 mile on each trail.

Use the location code on trail markers to report your location if you are injured, lost or need emergency help.

- Greeter Trail
- Greeter Falls Trail
- Blue Hole Trail
- Big Creek Rim Trail
- Big Creek Gulf Trail
- Laurel Trail
- - - Easy trail
- · - · Moderate trail
- · · · · Strenuous trail
- Trailhead
- ▲ Trail Junction
- Landmark/Point of Interest
- MILE 0.0 Trail Mile Marker

SCAN THIS
with your phone to get a link to this and other downloadable SCSP maps

